



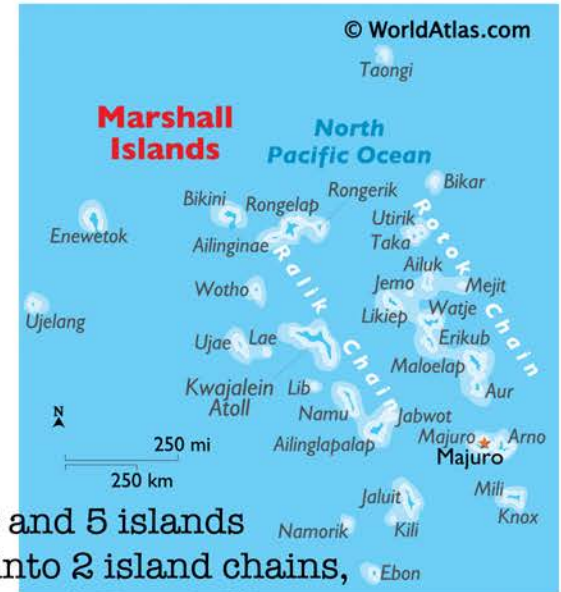
Where are we, anyway??



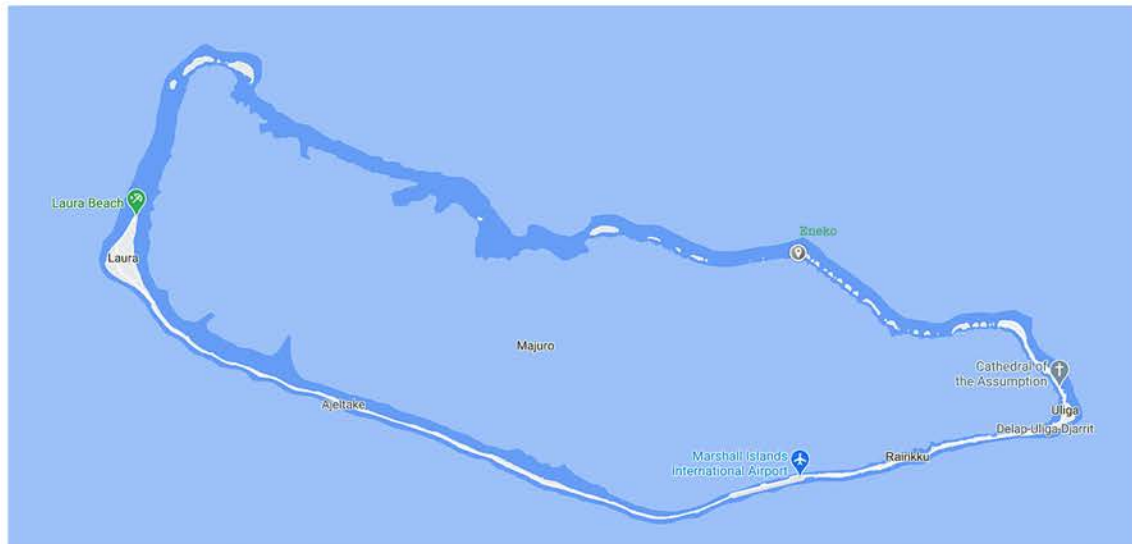
Eastern Micronesia  
Half way between Hawaii & Australia

# Majuro, Marshall Islands

February 14, 2022 8 - 5



29 atolls and 5 islands  
Divided into 2 island chains,  
Ralik Chain & Ratak Chain



Coral atoll of 64 islets  
Land area 4 sq miles  
Enclosed lagoon 295 sq miles  
Main settlement: on 3 islands  
connected by landfill

\*atoll: coral reefs that circle lagoons



# Majuro, Marshall Islands Tourist Information

(amenities limited & often substandard)



U.S. citizens do not need a visa. Citizens from other countries need to check requirements




Currency is the USD



Temperatures in February range from 80 to 86° F  
Humidity about 78%



Metered internet National Telecommunications Authority  
May be other places with internet available



Check with provider for cell service information



One Road; drivers cruise up and down  
Taxi sharing system \$ .50 - \$1.00 pp within downtown  
No regulations for taxi prices...negotiate before ride.



# Majuro, Marshall Islands Tourist Information



Cars can be rented, but no large commercial rental companies have offices      approx \$60 per day



A bus goes to Laura every other hour from the Robert Reimers hotel.....\$2.50 each way      Schedule a little unreliable



No actual pharmacies  
1 private clinic



Mosquitoes carrying dengue may be found. Protection is advised



Normal precautions  
While walking, packs of feral dogs may be a problem




# Majuro, Marshall Islands Tourist Information



Local Dishes to try:

- \* Sticky Rice Balls
- \* pandanus
- \* mashed taro
- \* fire roasted breadfruit
- \* bwiro

Open air market next to Marshall Islands Resort



Suggestion of loose clothing with minimal bare skin if venturing far from city due to conservatism of population



Formosa Supermarket ( closes early )

Payless in Ulgia (possibly free wifi connections in dining area)

Many handicraft stores (some of best weavers in Pacific)



Marshallese & English



People born in or after 1957 must show proof of measles vaccination



# What to do on Majuro ?



- \* Photos of local life & landscapes mostly turn of the century
- \* Objects including handicrafts
- \* Next to the courthouse in Uliga



- \* Just past the Airport
- \* Sponsored by the Japanese government to commemorate soldiers who dies in WW II



- \* Shallow circular beach
- \* About 40 km from town
- \* \$ 1-2 to enter (if someone is collecting)
- \* Can be reached by bus



# What to do on Majuro ?



Eneko Island

- \* About 25 minutes by boat from Uliga
- \* Reef has a coral garden
- \* Day trips can be arranged thru Hotel Robert Reimers
- \* 30 a day inc boat transfer

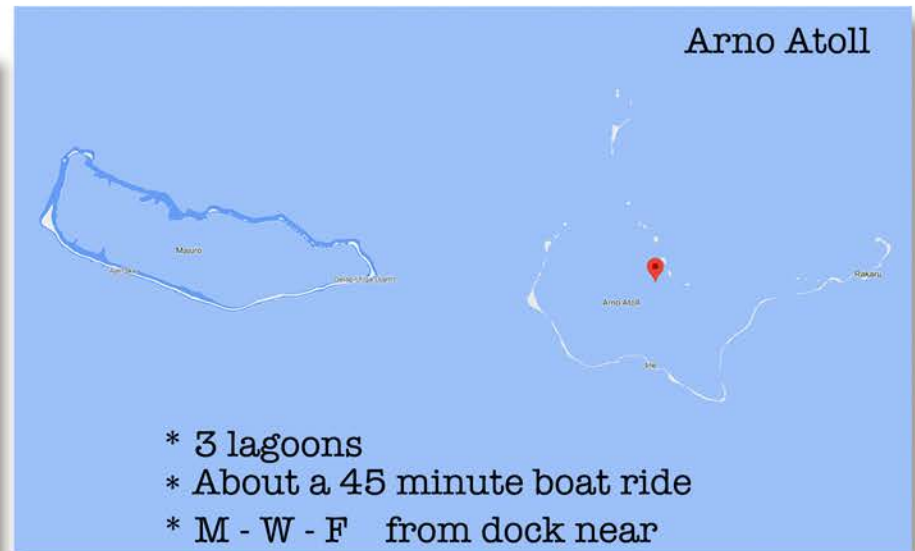
hotelrr@rreinc.com



Snorkeling / Diving

\* Lots of underwater wrecks including the USS Saratoga, the world's only diveable aircraft, other plane remnants & U.S. military vehicles

\* Bako Divers  
Marshalls Dive Adventures  
Raycrew



Arno Atoll

- \* 3 lagoons
- \* About a 45 minute boat ride
- \* M - W - F from dock near

Hotel Robert Reimers

P.O. Box 786

Arno Atoll 96960

**Marshall Islands Visitors Authority**

P.O.Box 898 Majuro MH 96960

Delap-MIDB Building 4th & 5th Floor

Tel: 692-625-4624

[www.rmioct.org](http://www.rmioct.org)